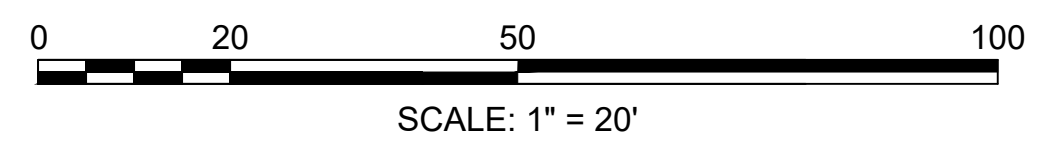

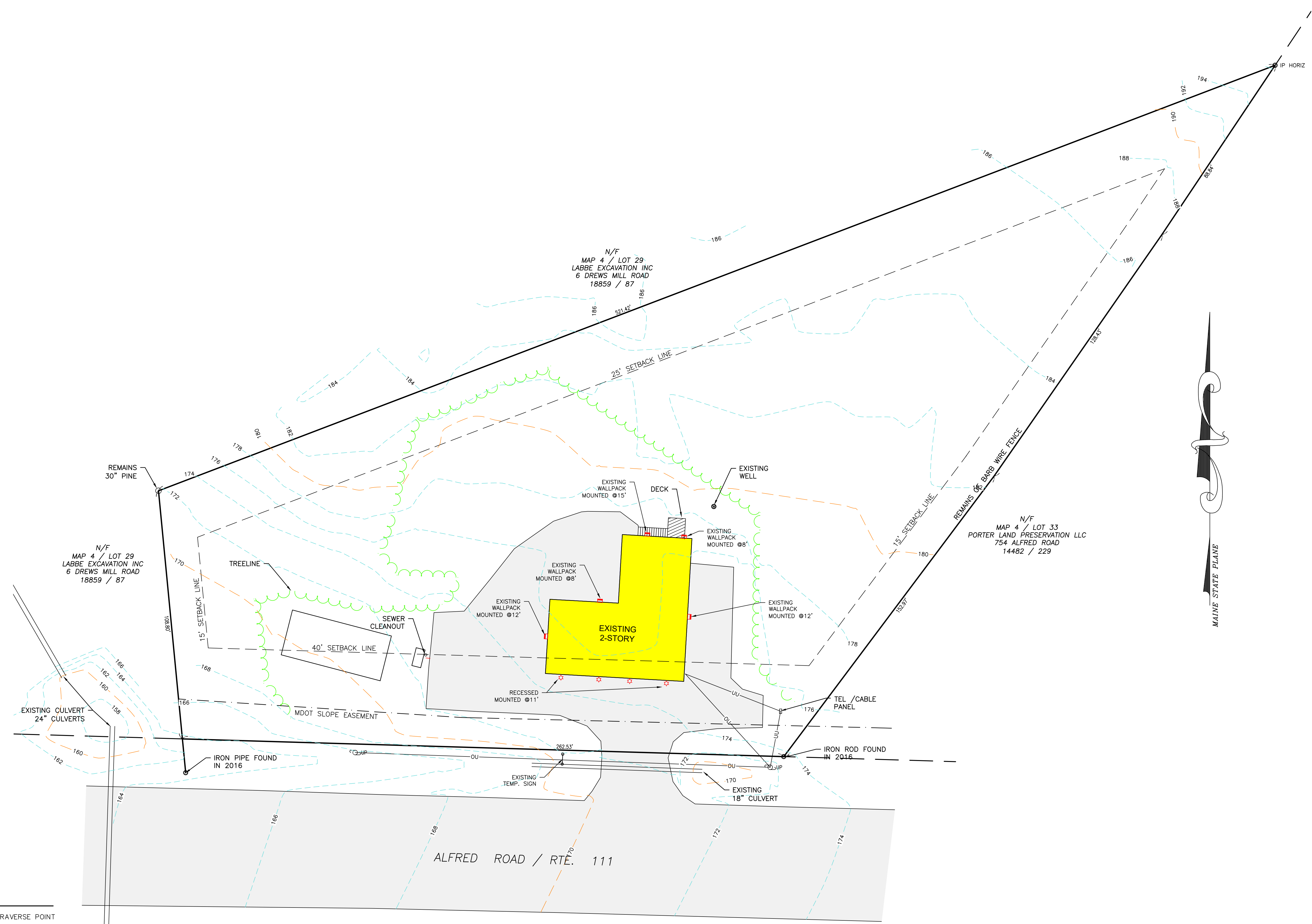


REVISIONS:	
DRAWN: P.P.G.	
CHECKED: P.P.G.	
SCALE: 1" = 20'	
FIELD BOOK:	
DATE: 07-24-2023	
JOB NO. 1851	
SHEET 2 OF 2	

RECORD OWNER
 782 ALFRED ROAD LLC
 39 PARKER WOODS DRIVE
 ARUNDEL, ME 04046

EXISTING CONDITIONS PLAN
 MATT & LISA TRUE
 782 ALFRED ROAD
 ARUNDEL, ME 04046

PAUL P. GADBOIS
 ENGINEERING SURVEYING
 LAND PLANNING
 P.O. BOX 327, SACO, MAINE 04072
 (207) 283-3980



LEGEND

▲	SURVEYORS TRAVERSE POINT
○	FOUND IRON ROD OR PIPE
●	IRON ROD TO BE SET
—	PROPERTY LINE
- - -	ABUTTERS PROPERTY LINE
- - - -	SETBACK LINE
N/F	NOW OR FORMERLY
⊕	UTILITY POLE
—OU—	OVERHEAD UTILITIES

C:\civi\3D Projects\1851-c3d-23.dwg\Source Drawings\1851-SITE REV 07-23-23.dwg, 7/24/2023 2:17:06 PM, DWG To PDF.pc3