














James H. Thomas
gisSolutions of Maine
Cumberland, Maine
jht@maine.rr.com

These maps are intended to
be used for the purpose of Property
Tax Assessments and should not be
used for conveyances.
Revised to April 1st

 Easement	 Water body
 Hooks	 Subject Map
 ROW	 Boundary Map
 Streams	 Boundary Map
 Town Boundary	 Boundary Map
 Stone	 Boundary Map

2023 PROPERTY MAPS

TOWN OF ARUNDEL MAINE

Revised to April 1st



James H. Thomas
gisSolutions of Maine
Cumberland, Maine