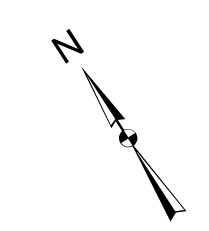


PROPERTY MAPS

TOWN OF ARUNDEL MAINE



gisolutions
James H. Thomas
Cumberland, Maine
jh@maine.rr.com

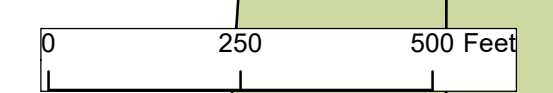
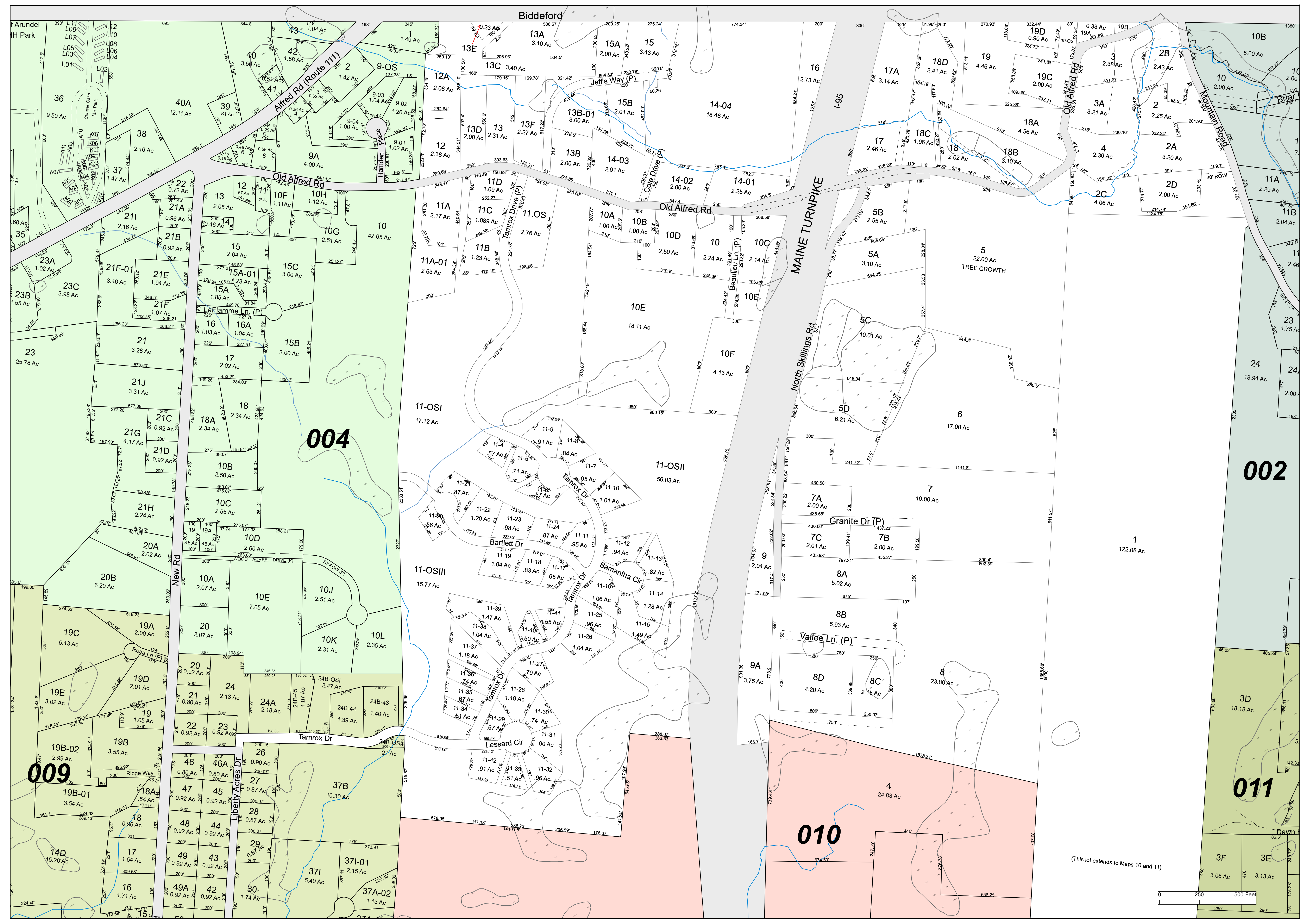
These maps are intended to be used for the purpose of Property Tax Assessments and should not be used for conveyances.
Revised to April 1st

Scale: 1 Inch = 250

- Easement
- Hooks
- ROW
- Streams
- Town Boundary
- Snow
- Water body
- Subject Map
- Boundary Map
- Boundary Map
- Boundary Map
- Boundary Map

2023

MAP: 003



(This lot extends to Maps 10 and 11)