
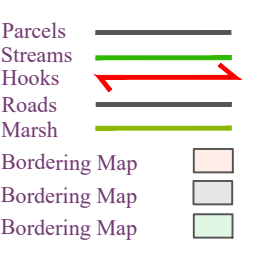


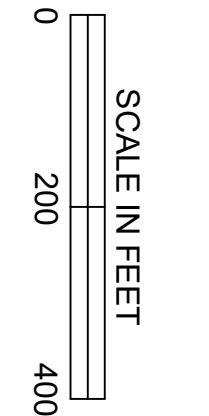
PROPERTY MAP
ARUNDEL
MAINE



ARUNDEL MAP NO. 5
PARCEL NUMBER 74
PARCEL DIMENSIONS 100'



REVISED TO APRIL 1st
These Maps are intended to be used for Assessment and should not be used for conveyance.



2025
22

