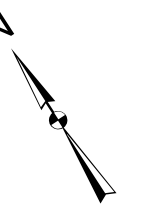














**PROPERTY MAPS**  
**TOWN OF ARUNDEL MAINE**



  
James H. Thomas  
gisSolutions of Maine  
Cumberland, Maine  
jh@maine.rr.com

These maps are intended to be used for the purpose of Property Tax Assessments and should not be used for conveyances.  
Revised to April 1st

Scale: 1 Inch = 200

-  Easement
-  Hooks
-  ROW
-  Streams
-  Town Boundary
-  Shore
-  Water body
-  Subject Map
-  Boundary Map
-  Boundary Map
-  Boundary Map
-  Boundary Map

**2023**

**MAP: 041**

