


LOCATION SKETCH



(NOT TO SCALE)

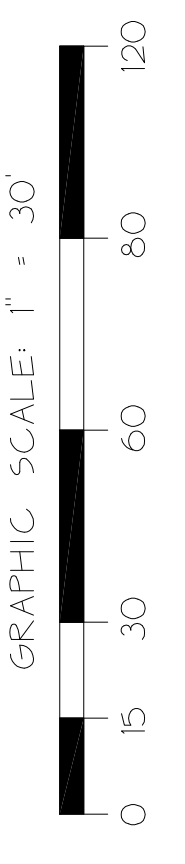
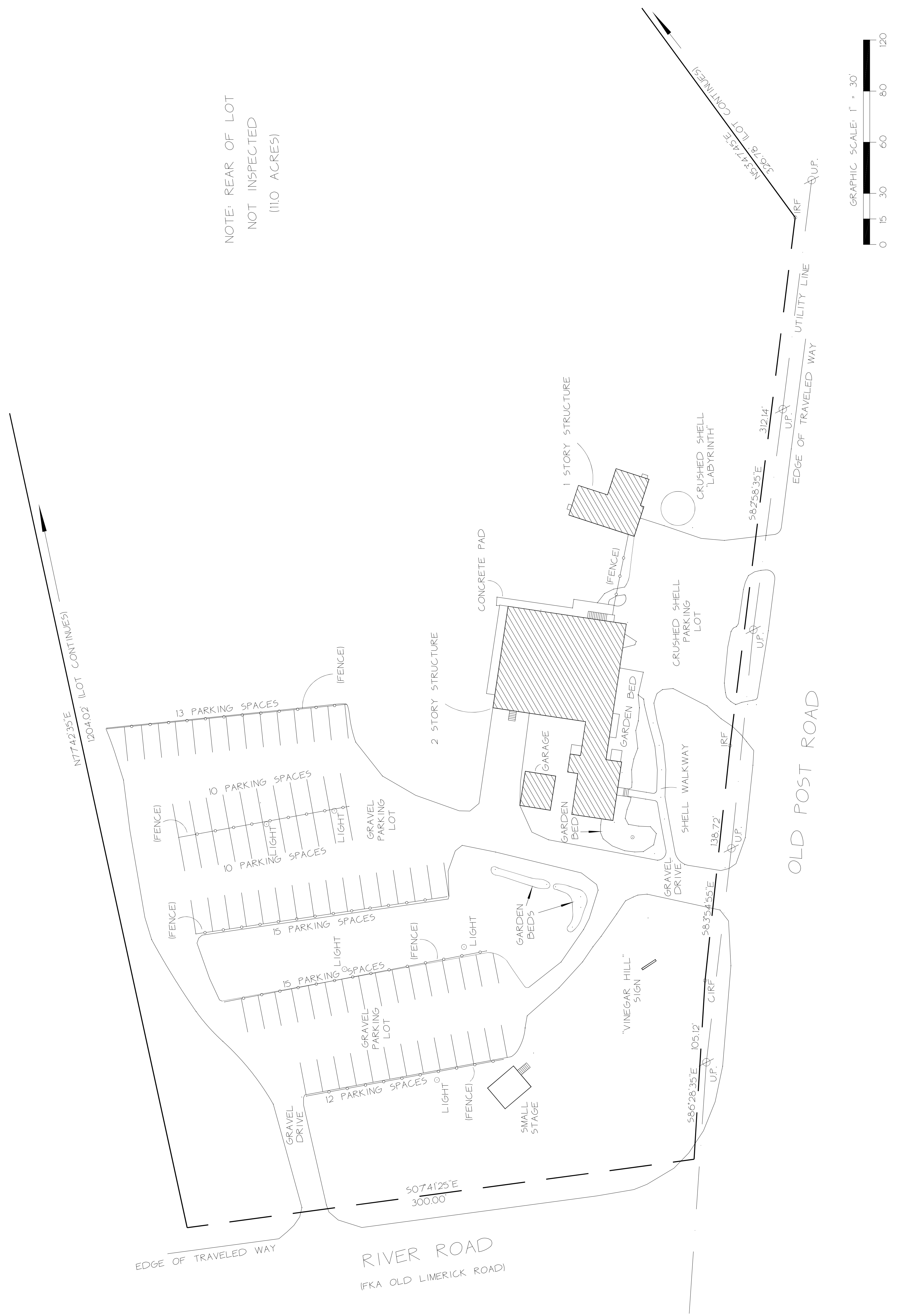


LEGEND

- IRF - IRON ROD FOUND
- CIRF - CAPPED IRON ROD FOUND
- UP. - UTILITY POLE

REVISION NO.	DATE	REVISION PURPOSE

NOTE: REAR OF LOT
NOT INSPECTED
(11.0 ACRES)




LOCUS DEED REFERENCE

YORK COUNTY REGISTRY OF DEEDS (YCRDI)
BOOK: 18717 PAGE: 646

SITE PLAN OF LAND AT

53 OLD POST ROAD
ARUNDEL, MAINE
MADE FOR
PETER HARANAS
MAILING ADDRESS:
53 OLD POST ROAD, ARUNDEL, MAINE 04046
OWNER OF RECORD:
JAMES + JUNE REALTY I, LLC
BY
LIVINGSTON-HUGHES
PROFESSIONAL LAND SURVEYING CORPORATION
88 GUINEA ROAD, KENNEBUNKPORT, MAINE 04046
DATE: 08-21-2022 DRAWN BY: CREGG DUBA FIELD BOOK: 168-73 RECORD: 22-033



REVISION NO. PL 54 2234 DAVID L.J. HUGHES